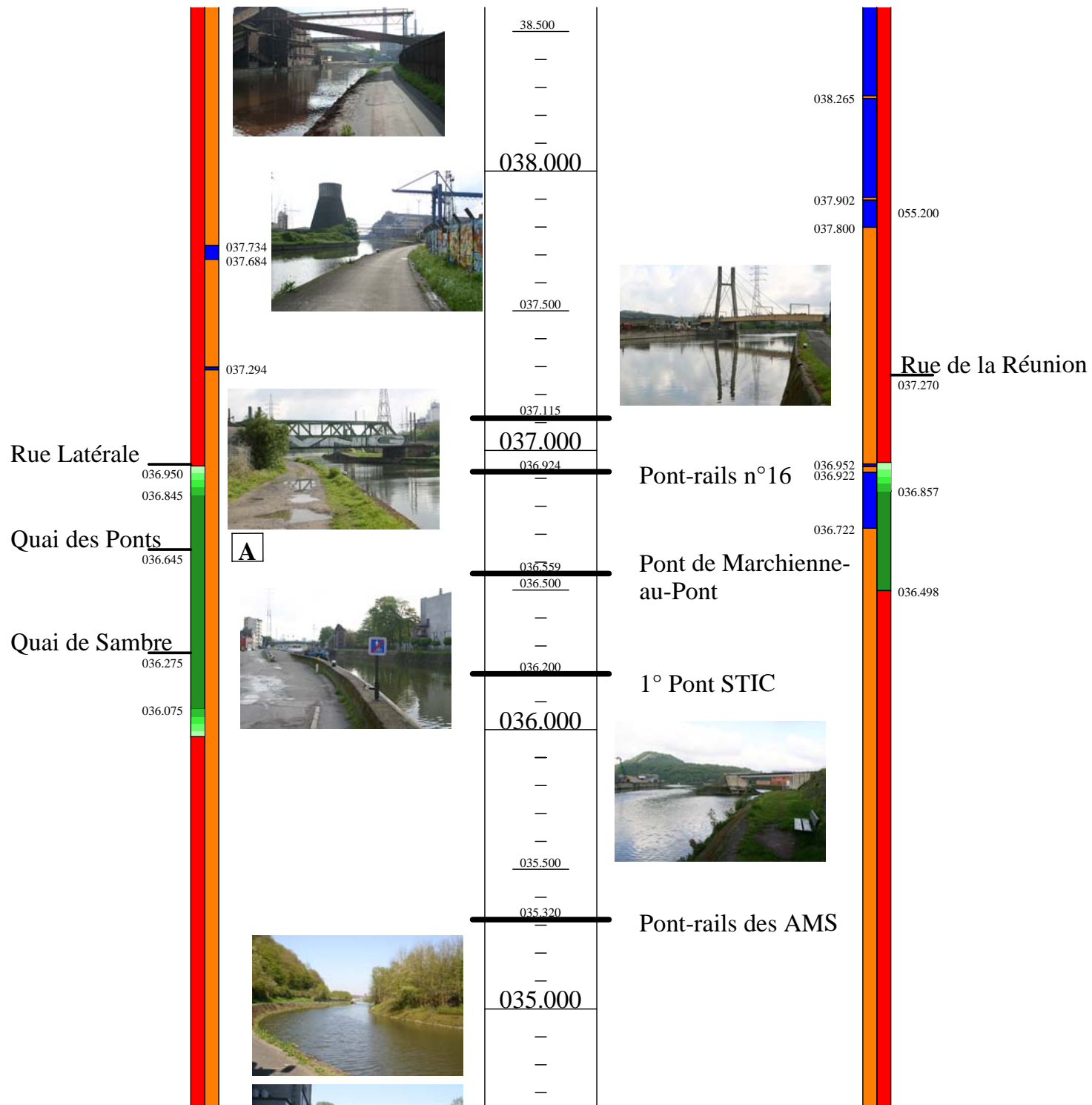


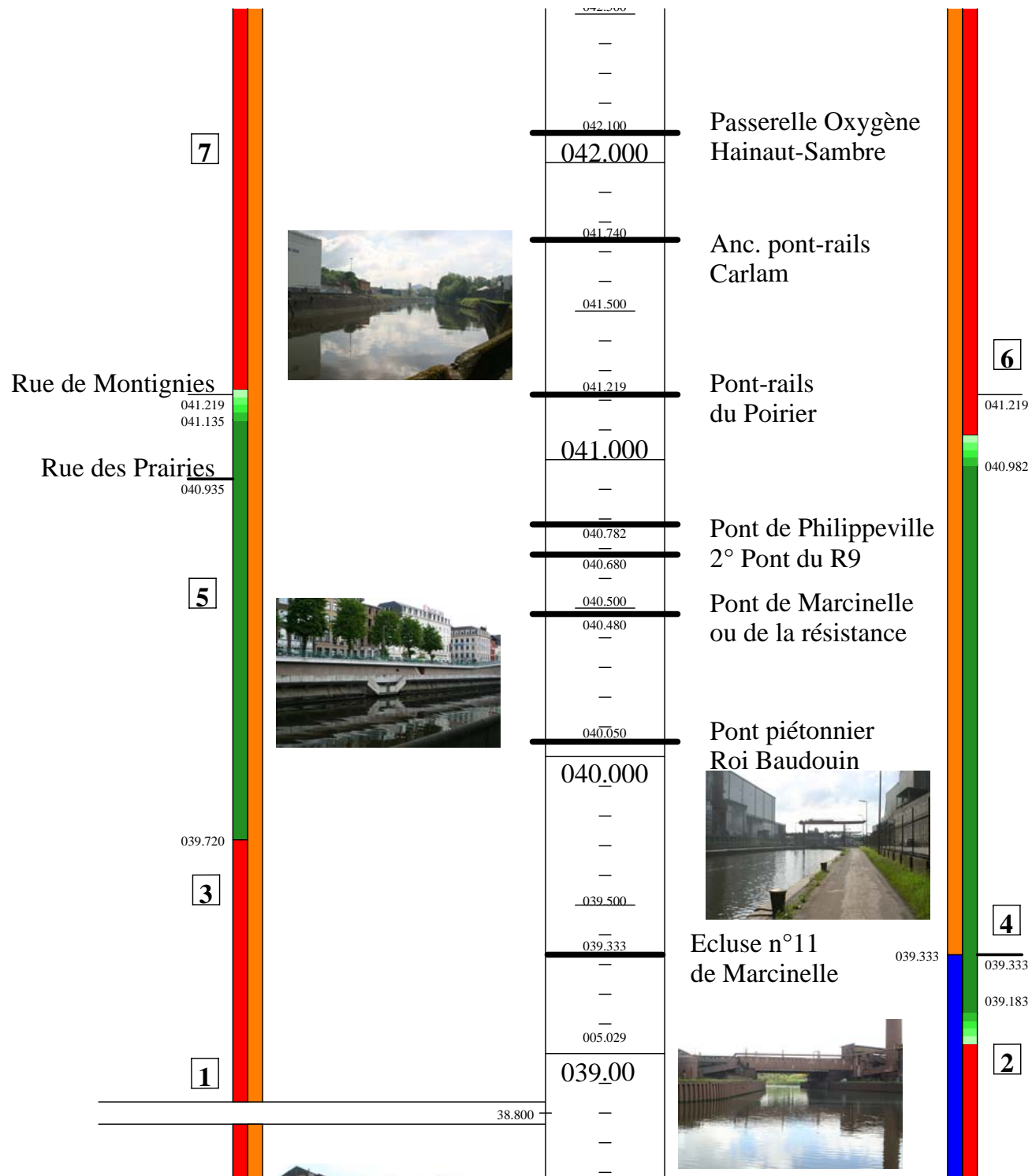
IV. Basse Sambre


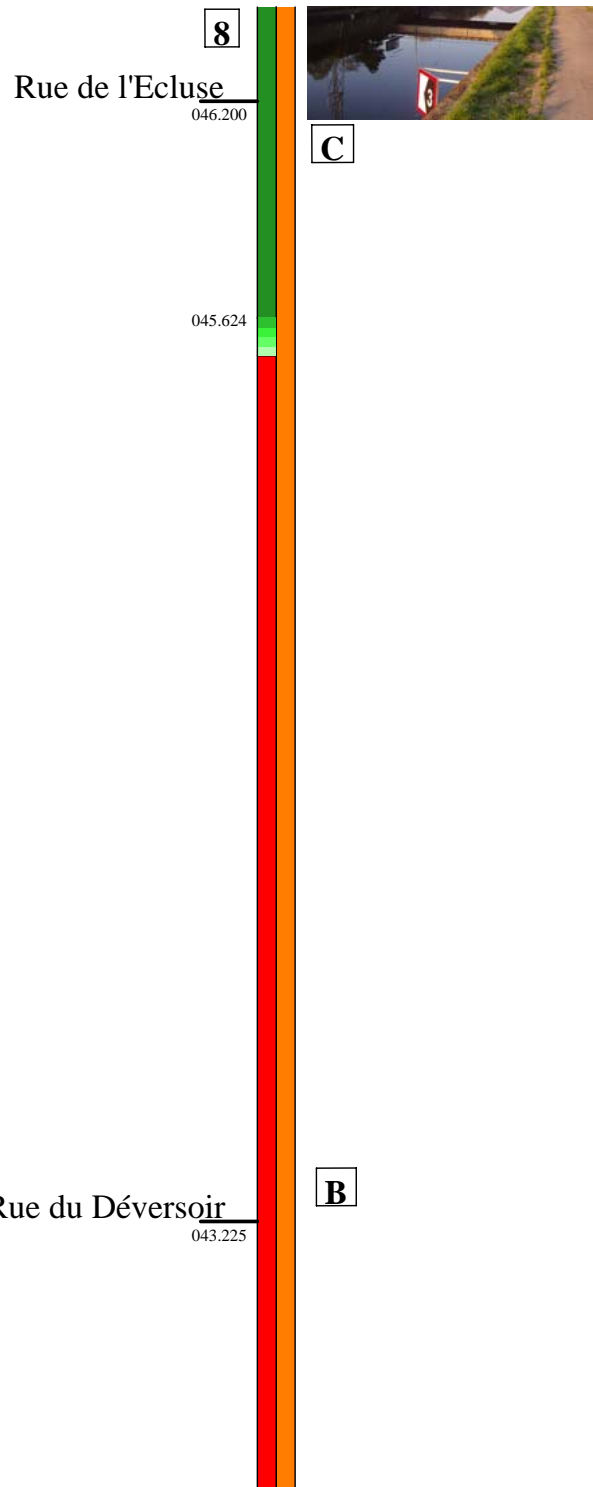
Echelle : 1/20000

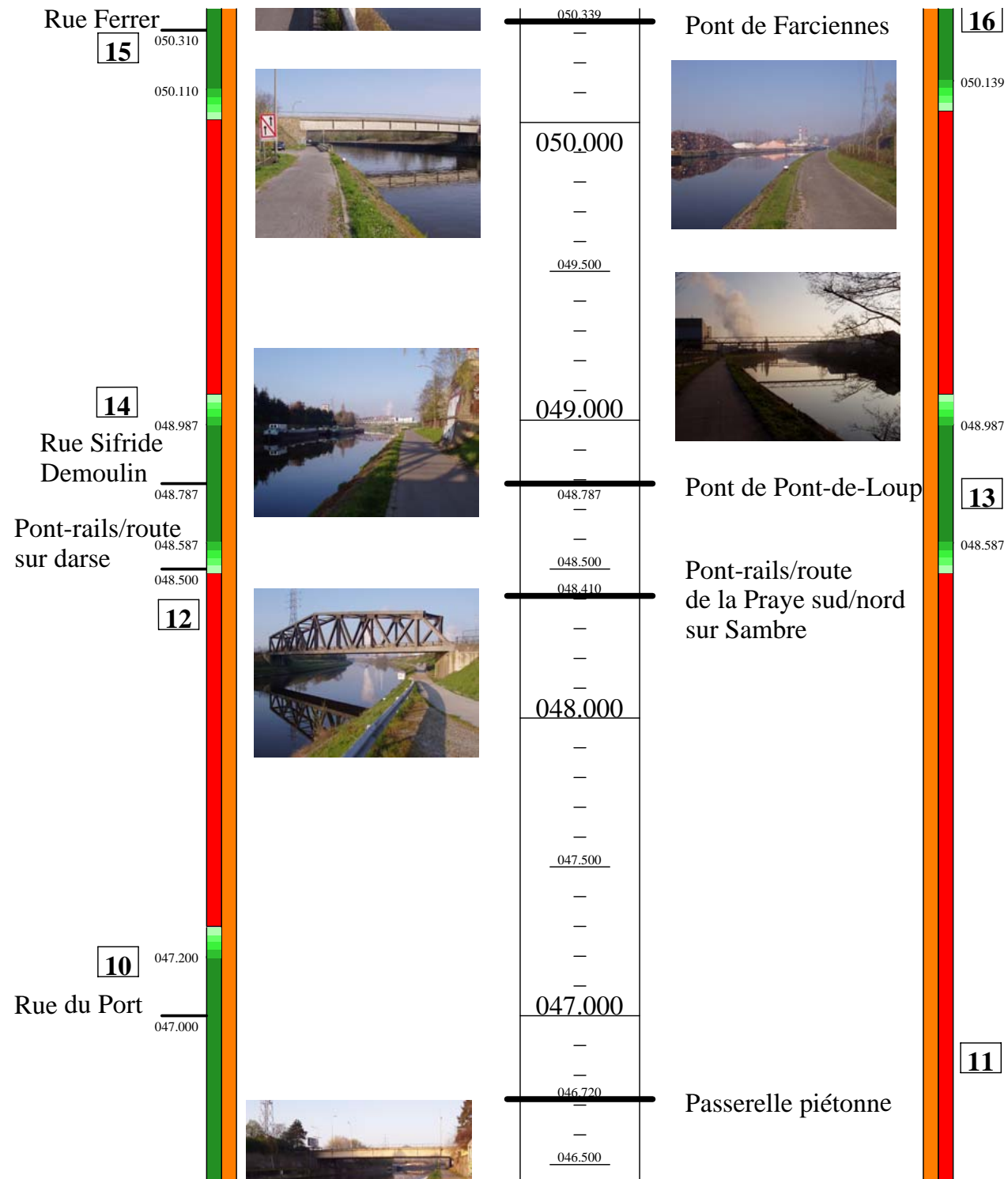
Réalisé par la Maison wallonne de la Pêche

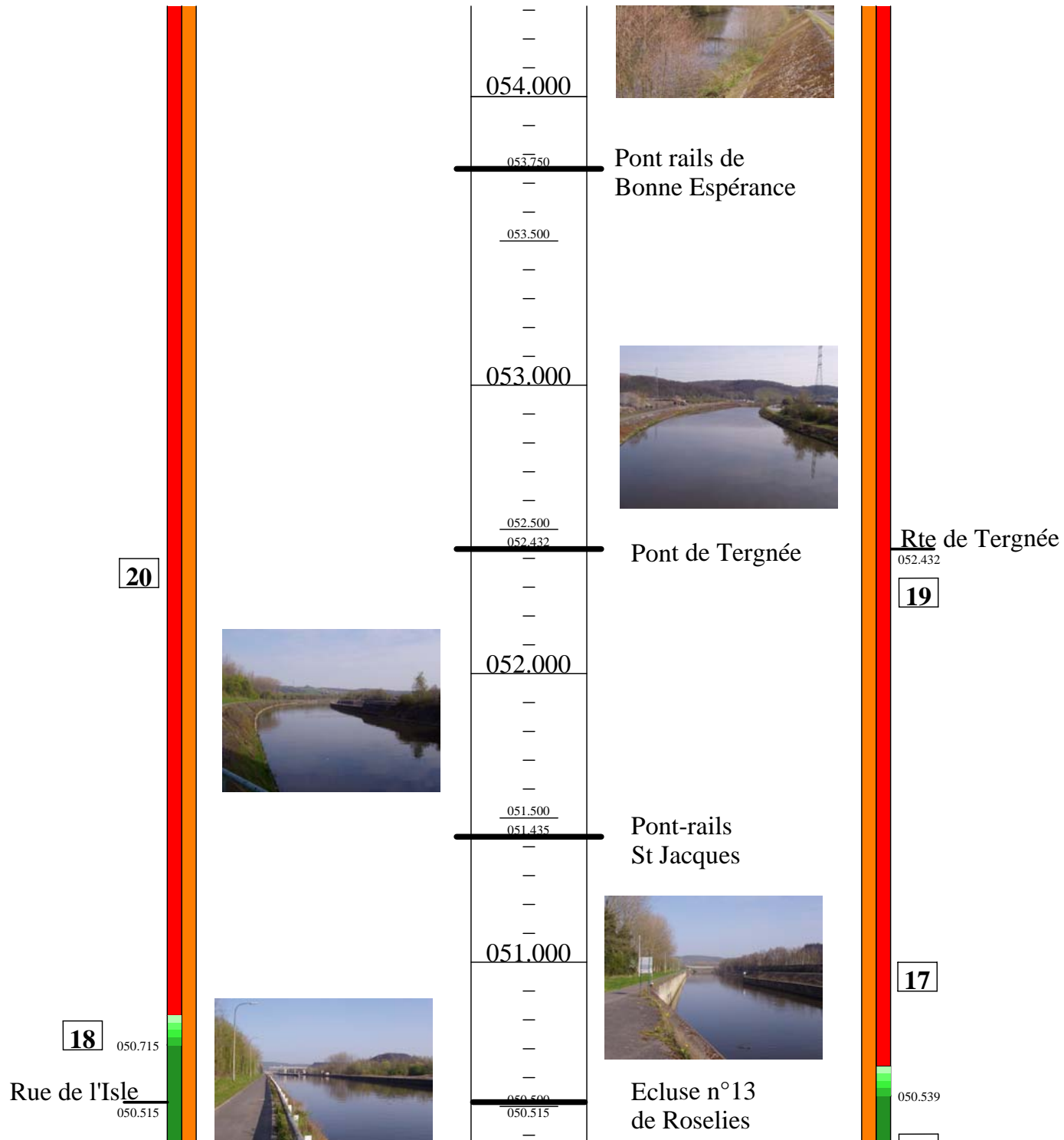
Juillet 2007

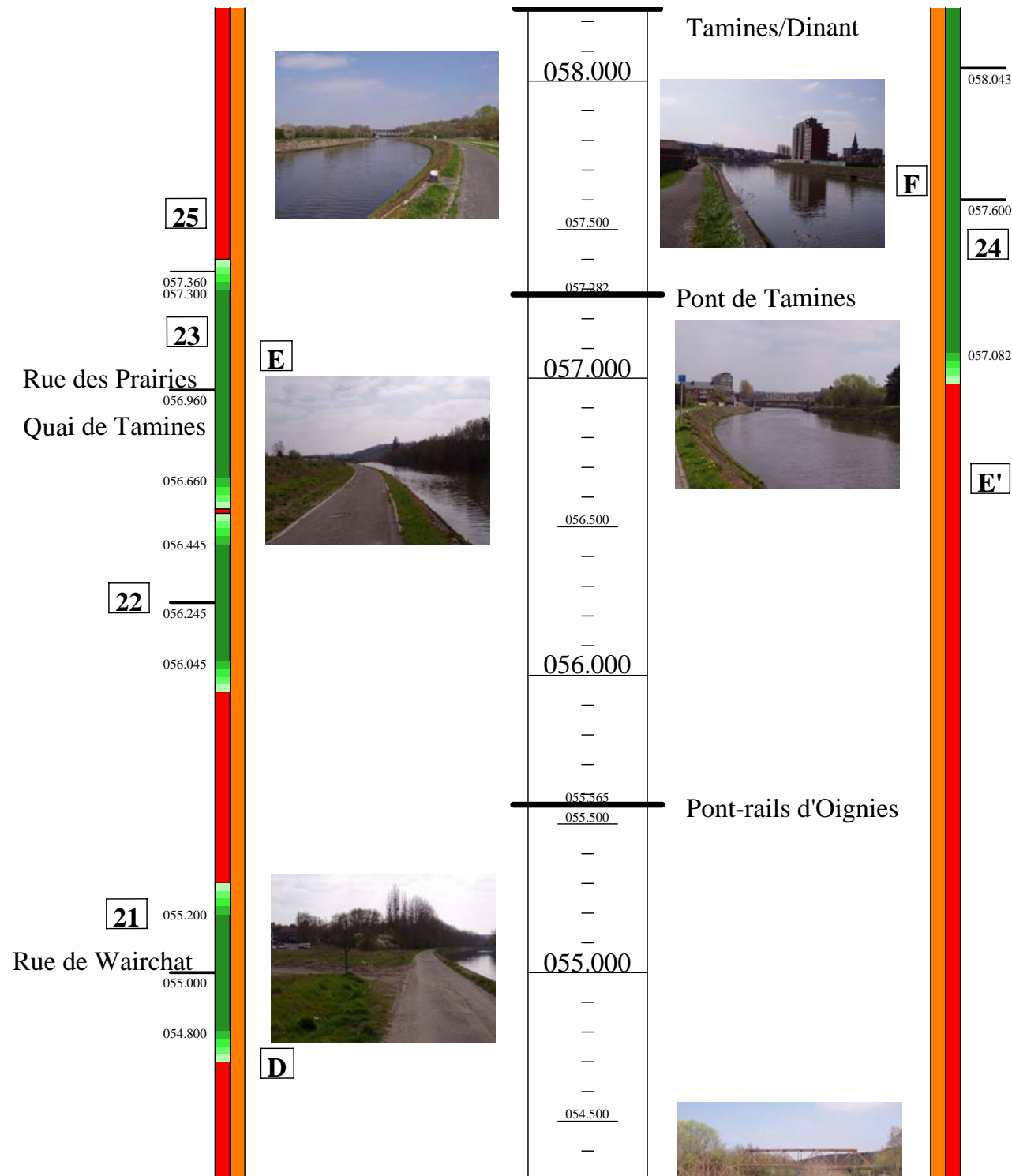


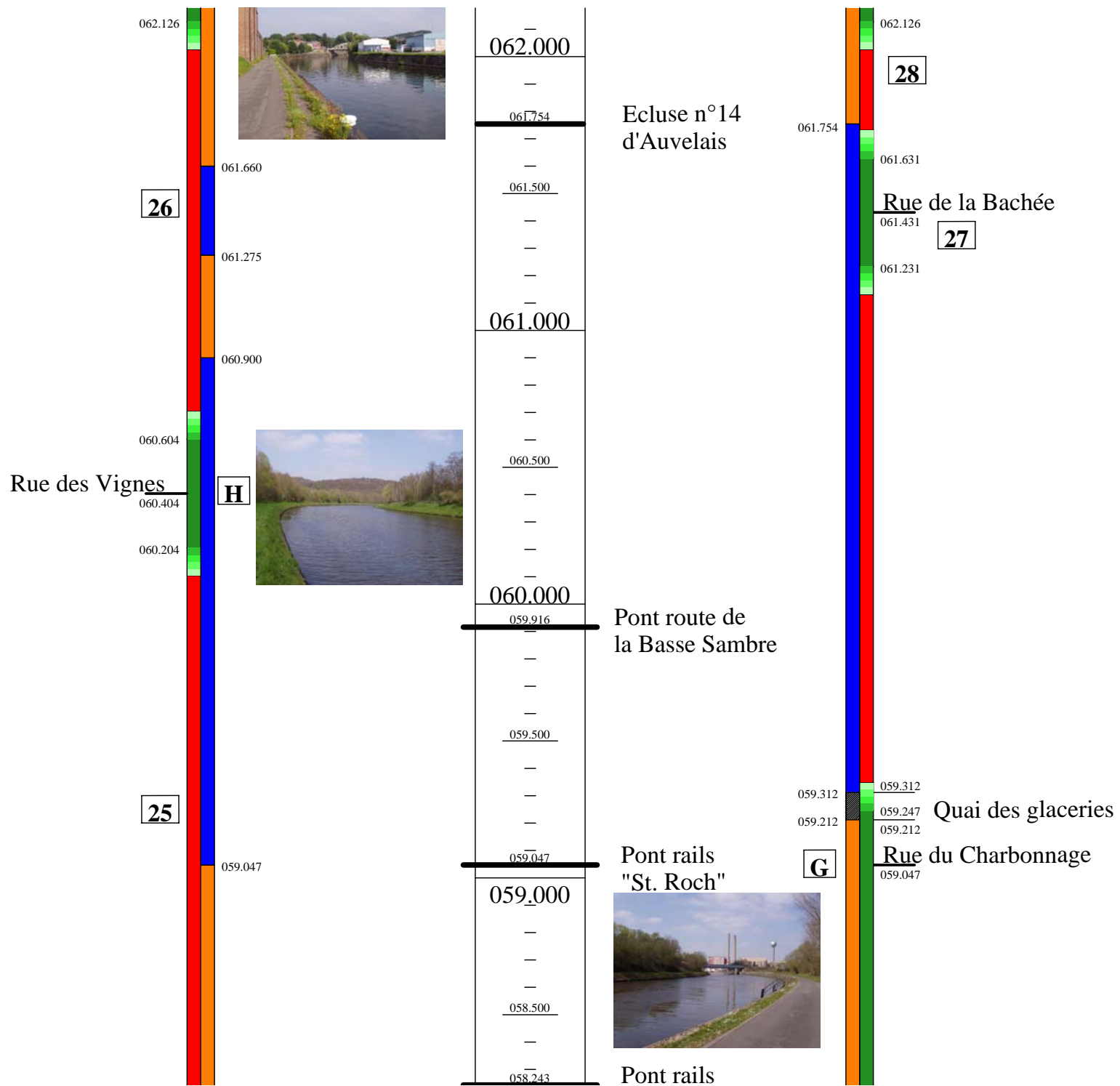












35



066.000

065.500

065.308

065.000

064.500

064.000

063.911

063.500

063.000

062.786

062.500

062.326

066.063

36



Passerelle Solvay



33

Rue de Surmont

064.150

Nouv. Pont d'Auvelais

K

34



063.750

Rue Pont

Ste Maxence

063.550

Pl. communale

063.190

31



J

I

062.990

32

Pont-rails d'Auvelais

30

062.736

062.671

062.526

062.586

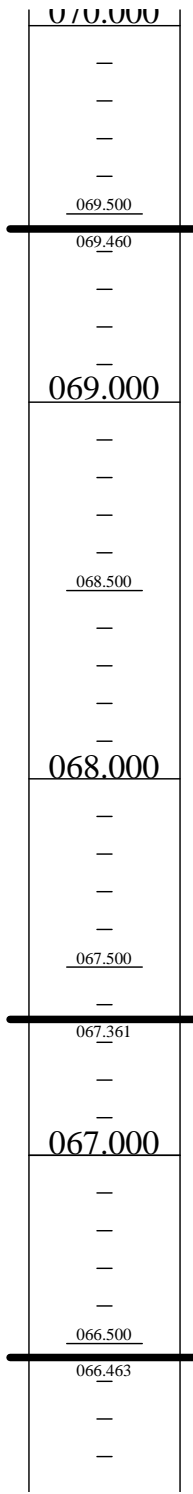
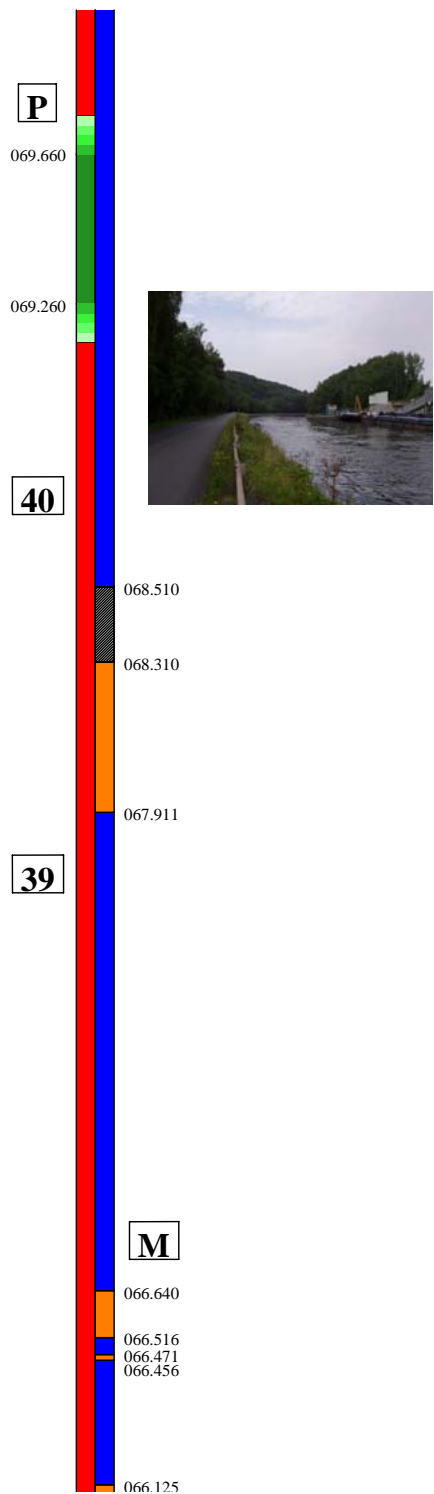
062.526

Rue F. Protu

062.326

29

Pont d'Auvelais



de Mornimont

Pont de Mornimont



O'

068.700

Rue du Long Wez

068.700

41

Rue du Long Wez

068.350

N



Pont de Ham vers Moustier

067.430

067.286

Rue E. Vandervelde

067.430

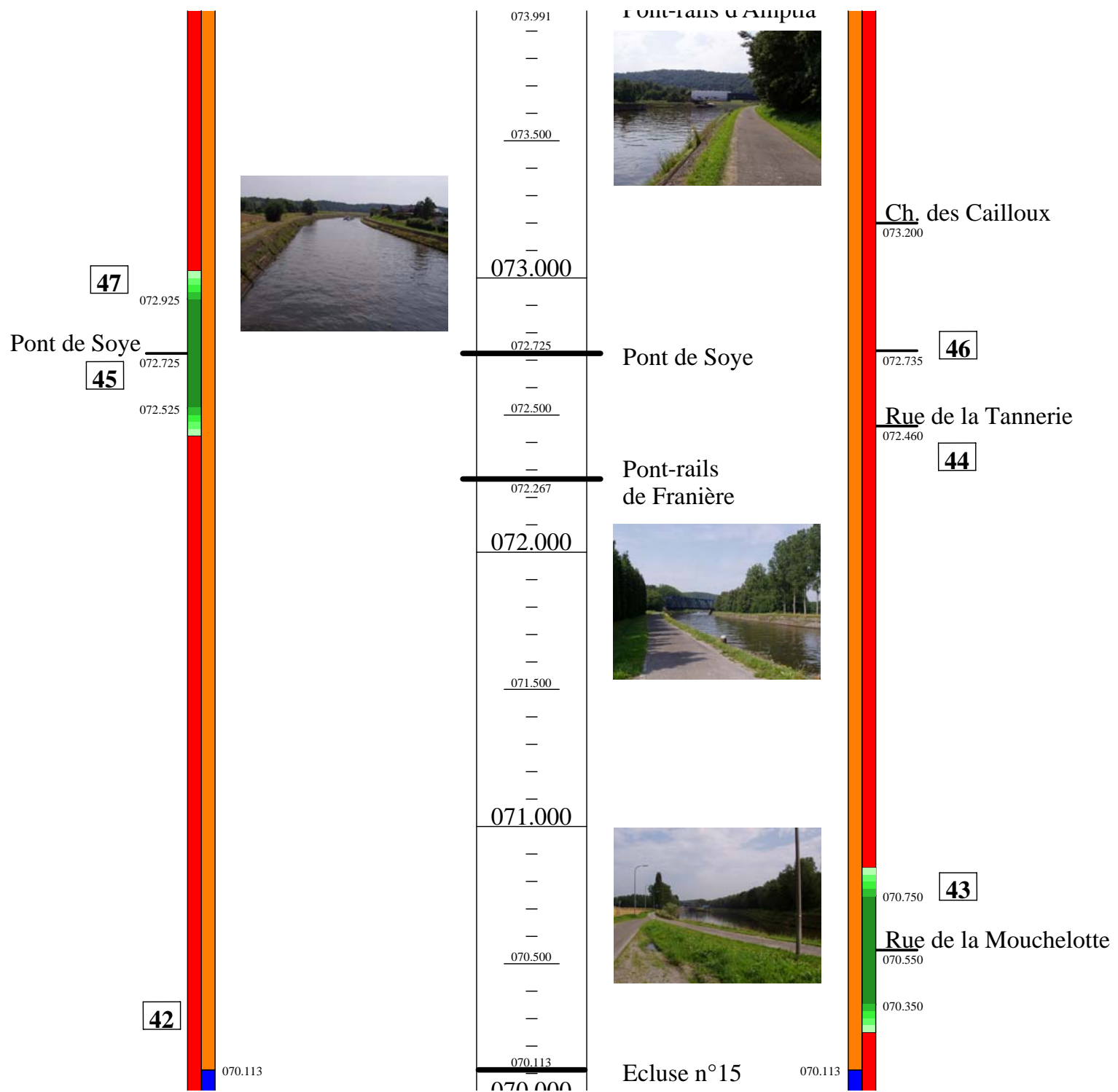
067.230

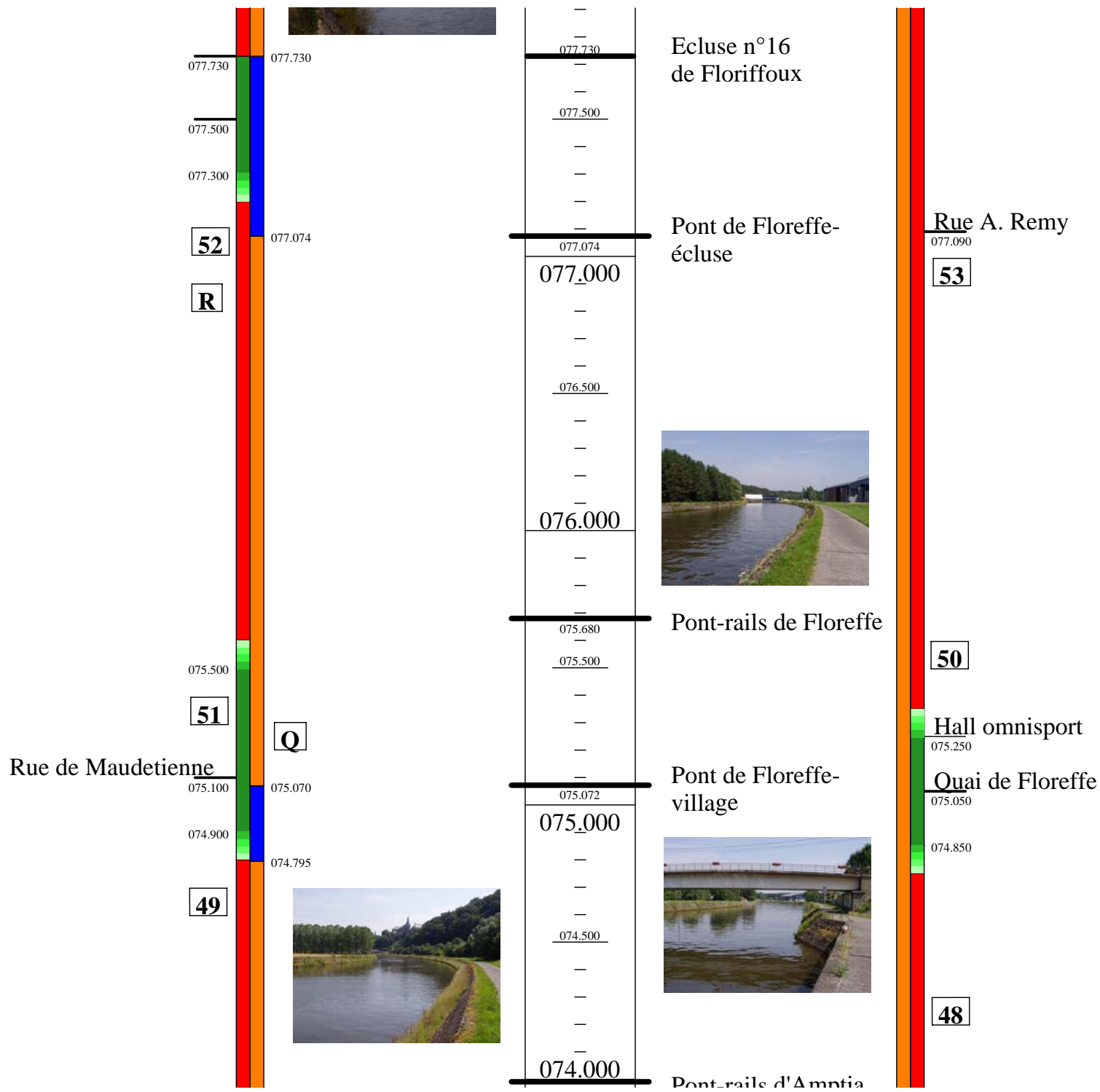
38

37

L

Pont de Ham vers Jemeppe





56

081.500

081.300

081.100

080.720

55

080.320



081.500

081.000

080.706

080.500

080.000

079.500

079.000

078.500

078.172

078.000

Pont de Bauce



Rue des Sarpettes

080.400

080.200

080.150

079.950

Rue G. Mariumée

079.460

079.260

079.030

Rue de la Majolique

078.830

078.630

54



Pont-rails de Floriffoux



61

085.500

085.690

085.439



58

083.500


083.300

083.100

082.900

082.700

082.500



Ecluse n°17
de Salzennes



S

Pont-rails de Ronet



085.439

084.250



R. Fond des
Bas Prés

60

Rue de l'Abbaye

59

Chée de Charleroi

57

